

Stistrup Møllebæk

Regulativrevision 2018

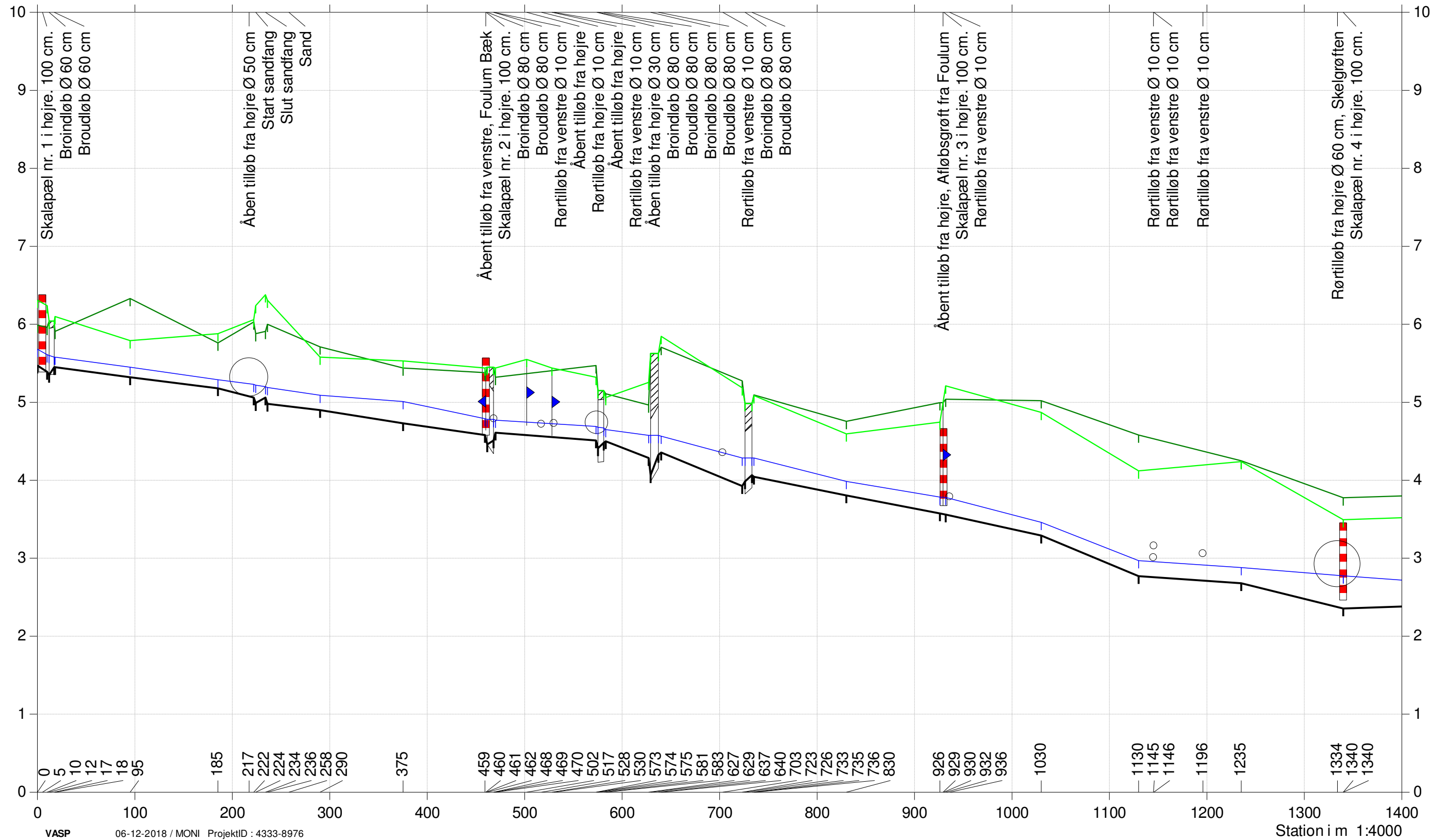
Opmålt af Orbicon marts 2015



Bilag 1

- Terræn højre
- Terræn venstre
- Vandspejl
- Bund

Kote i m DVR90 1:50



Stistrup Møllebæk

Regulativrevision 2018

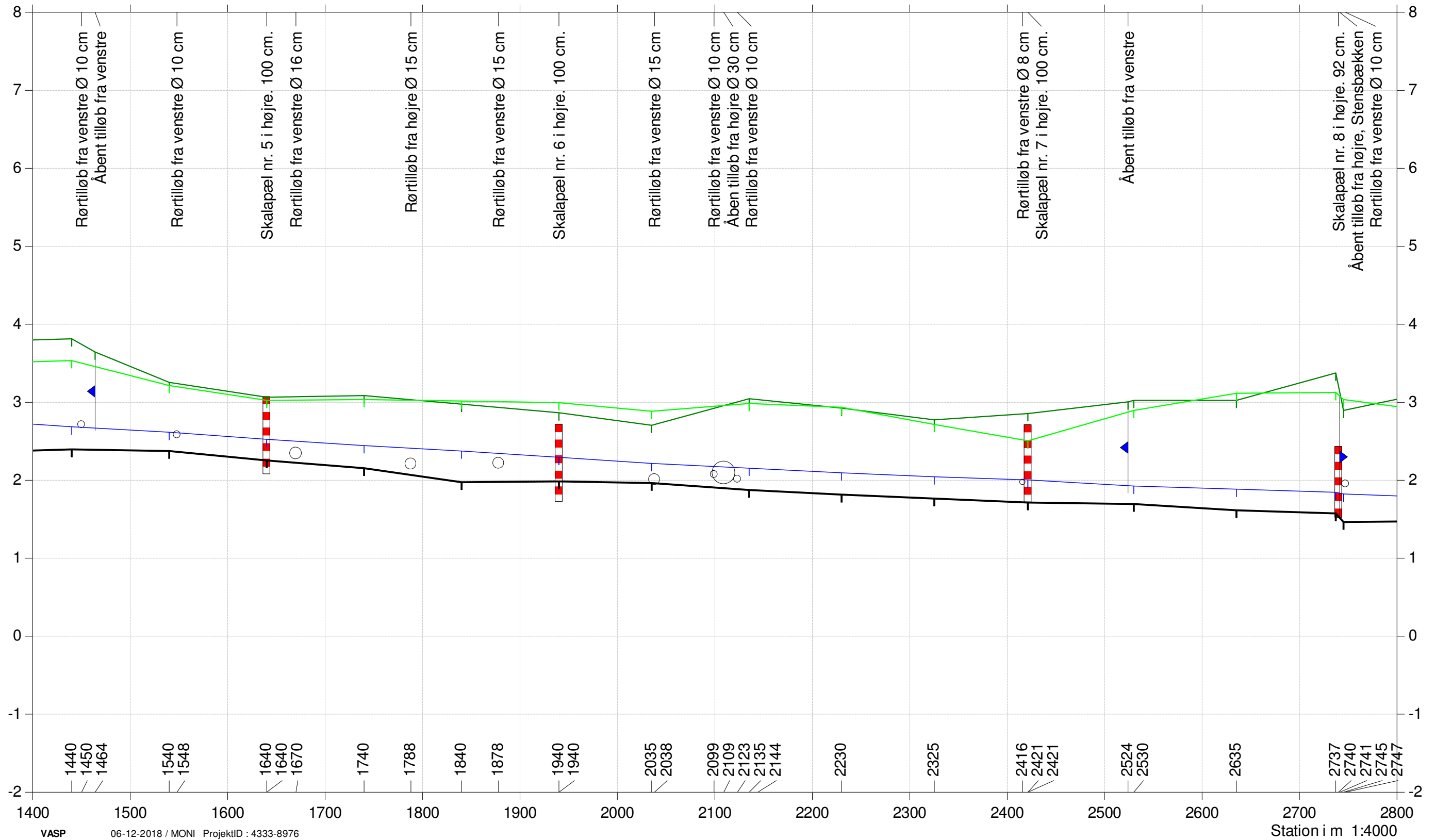
Opmålt af Orbicon marts 2015



Bilag 1

- Terræn højre
- Terræn venstre
- Vandspejl
- Bund

Kote i m DVR90 1:50



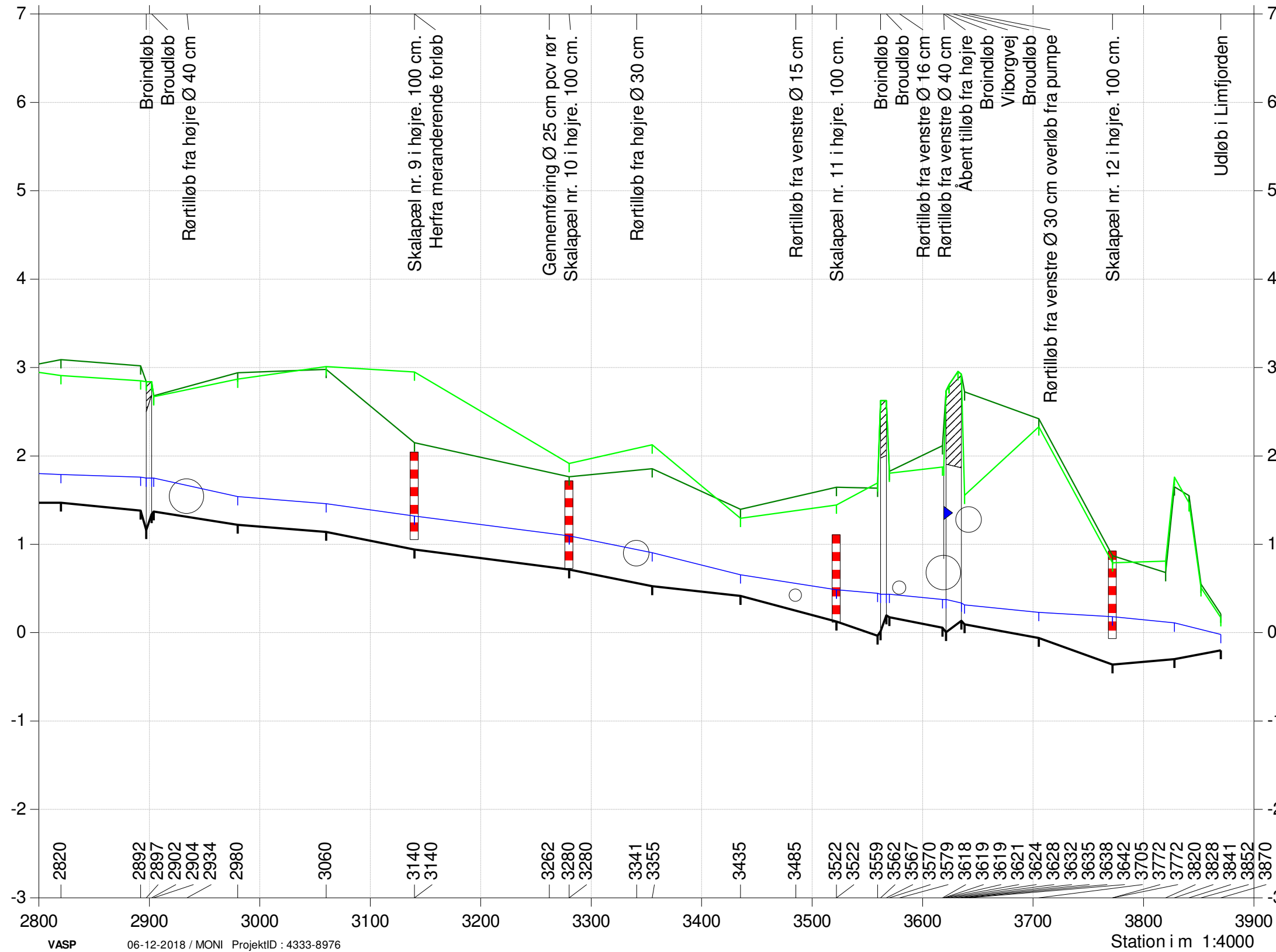
Stistrup Møllebæk

Regulativrevision 2018

Opmålt af Orbicon marts 2015

- Terræn højre
- Terræn venstre
- Vandspejl
- Bund

Kote i m DVR90 1:50



Stistrup Møllebæk

Regulativrevision 2018

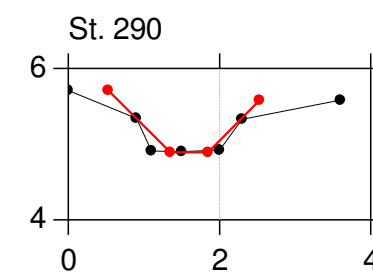
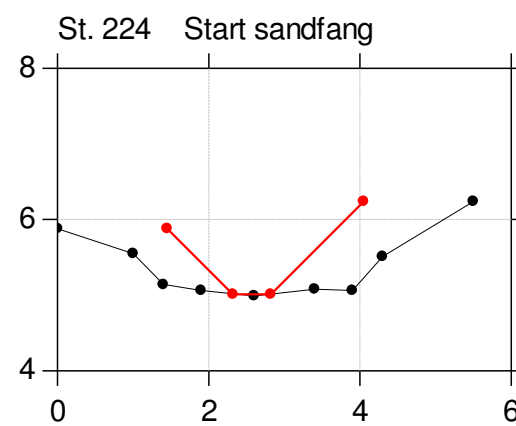
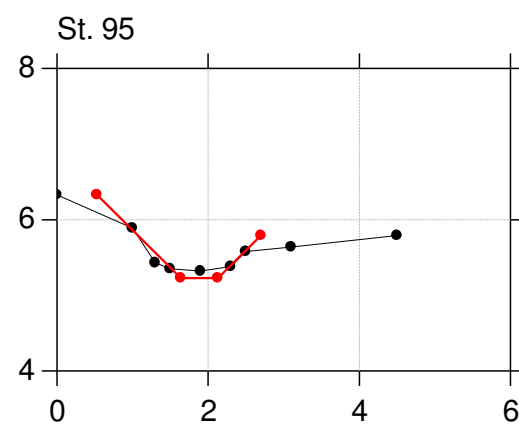
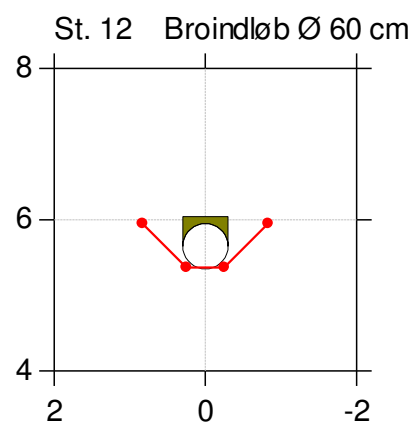
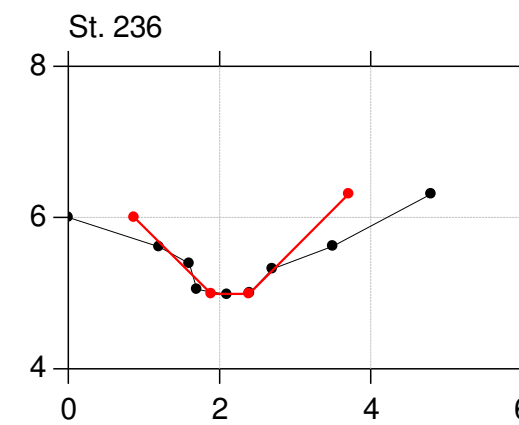
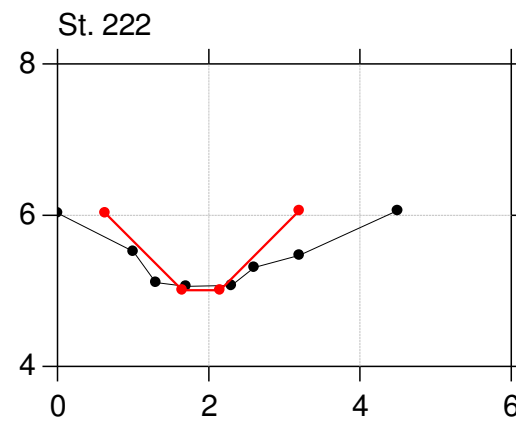
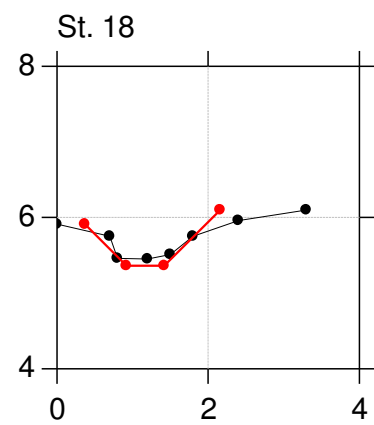
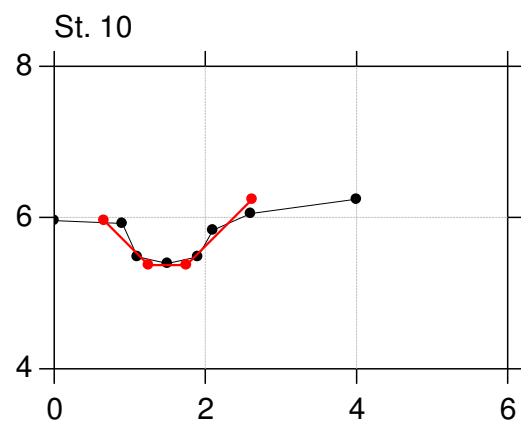
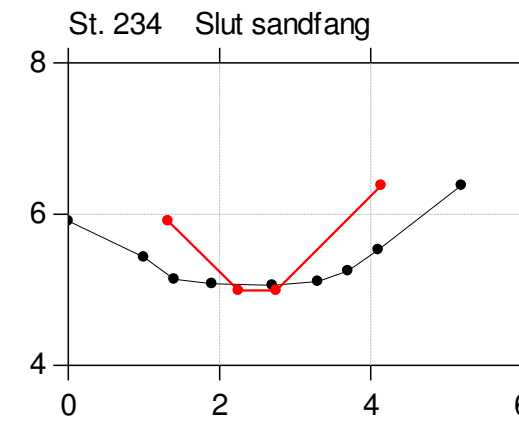
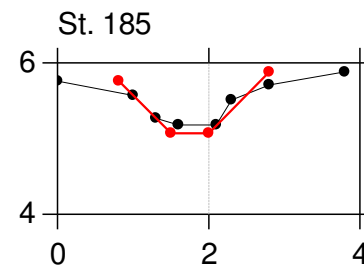
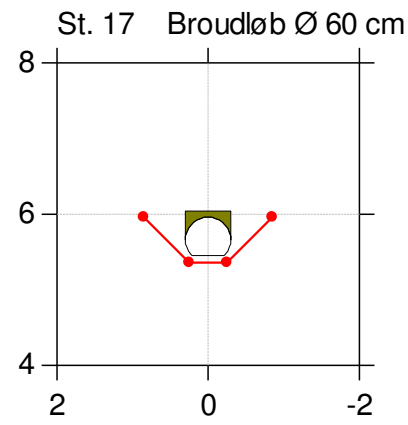
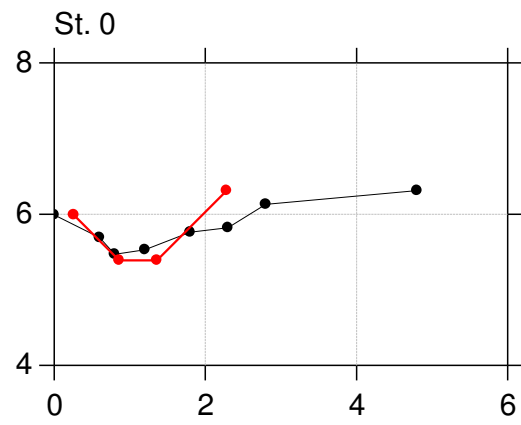
Lodret akse : Kote i m DVR90, skala 1:100

Vandret akse : Afstand i m, skala 1:100

Tværsnitsprofiler

Opmåling 2014 vs

—●— Regulativ 2001
—●— Opmålt af Orbicon marts 2015



Stistrup Møllebæk

Regulativrevision 2018

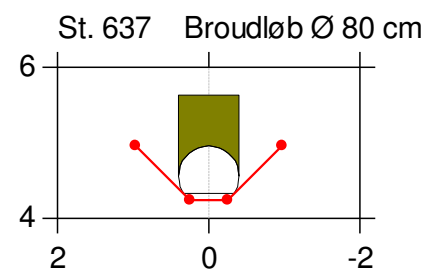
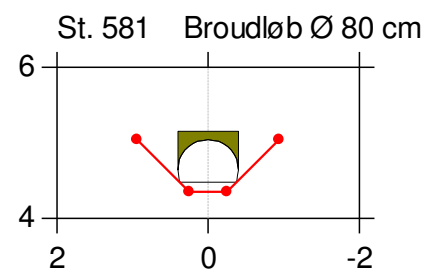
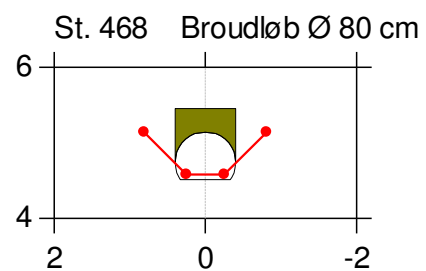
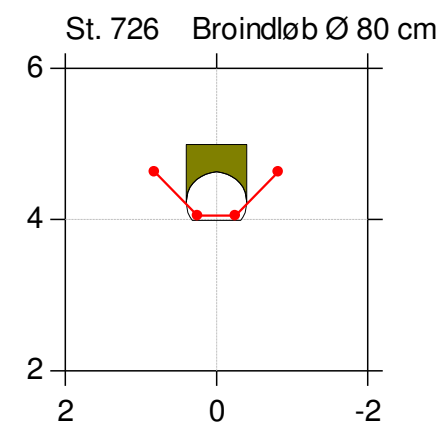
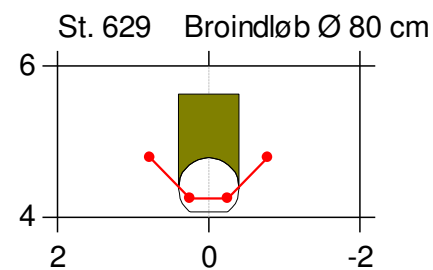
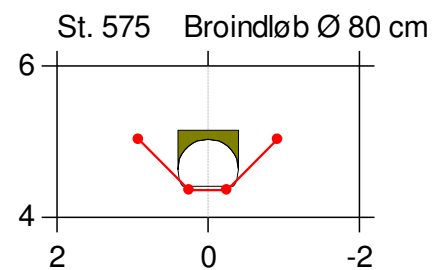
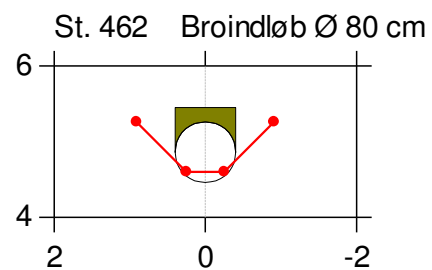
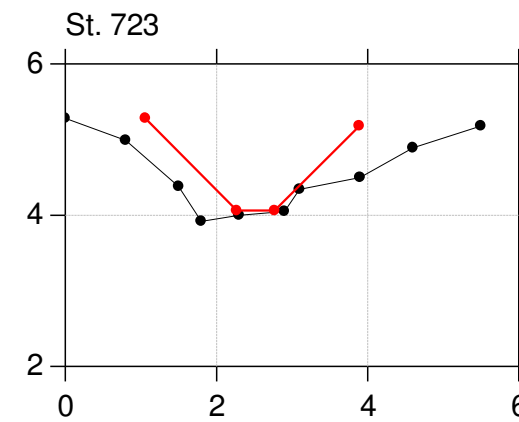
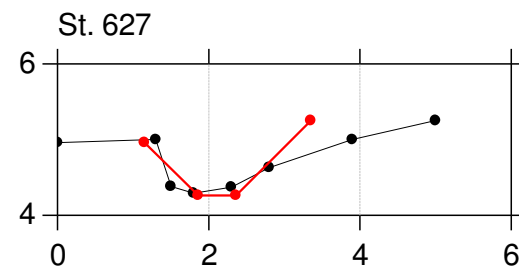
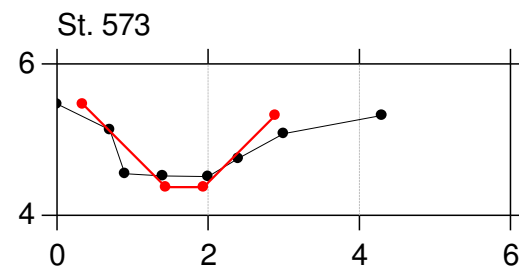
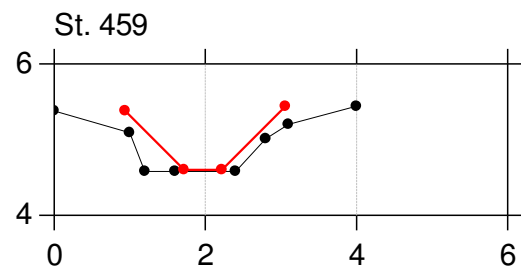
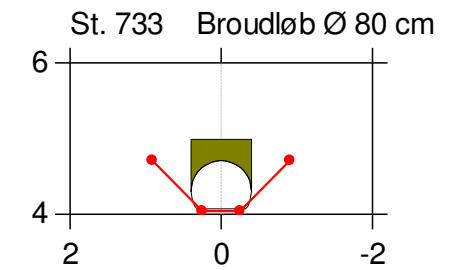
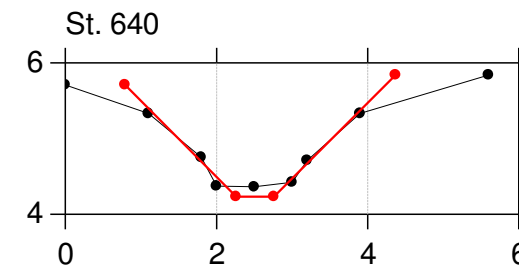
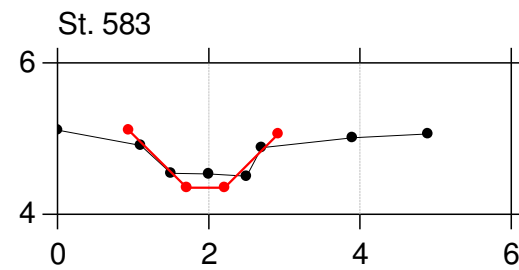
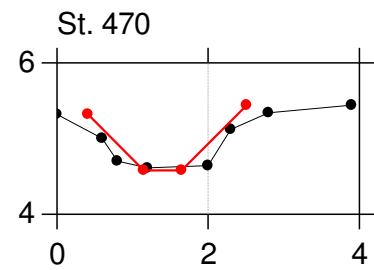
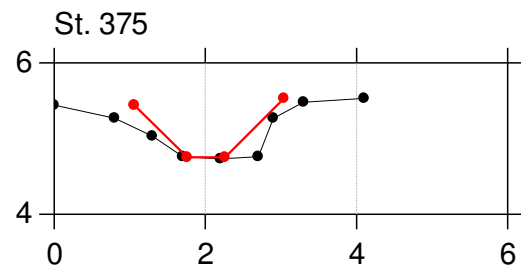
Lodret akse : Kote i m DVR90, skala 1:100

Vandret akse : Afstand i m, skala 1:100

Tværsnitsprofiler

Opmåling 2014 vs

—●— Regulativ 2001
—●— Opmålt af Orbicon marts 2015



Stistrup Møllebæk

Regulativrevision 2018

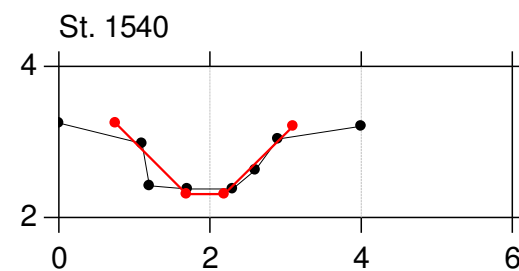
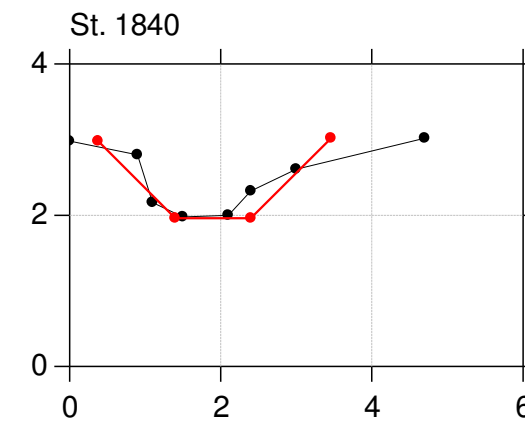
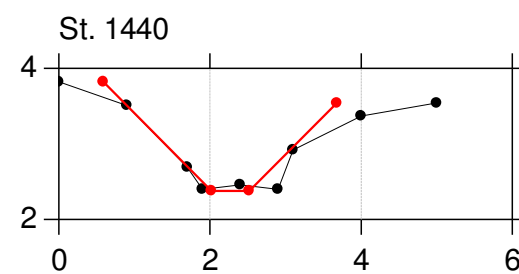
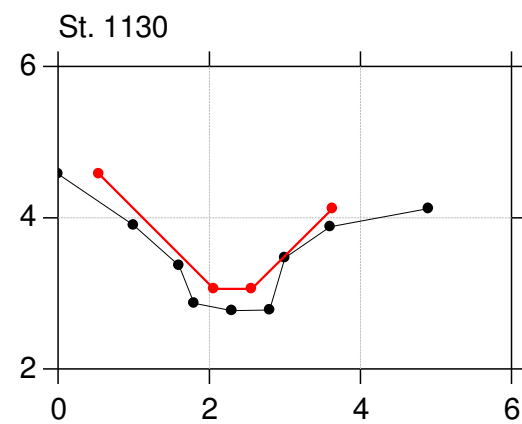
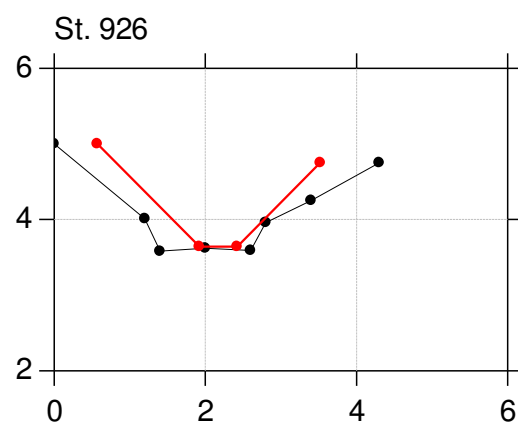
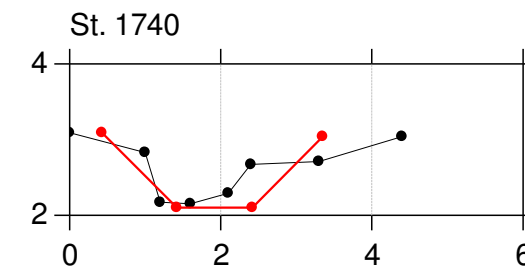
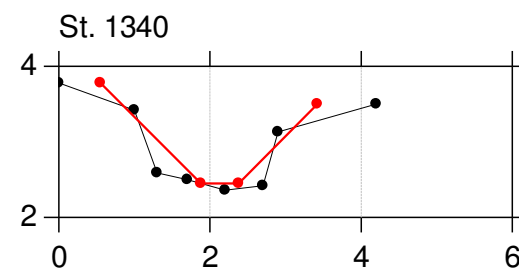
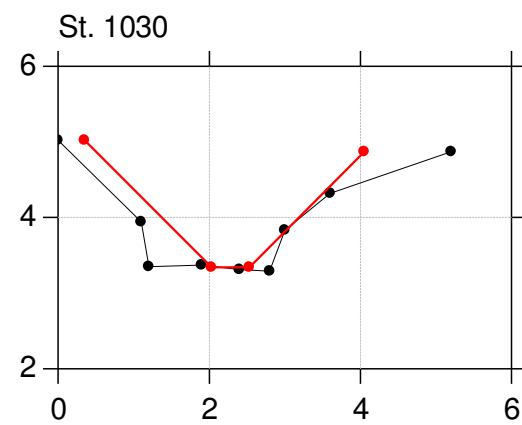
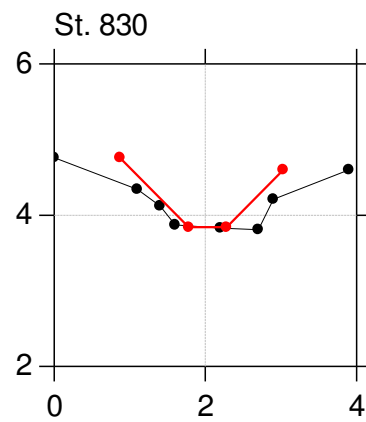
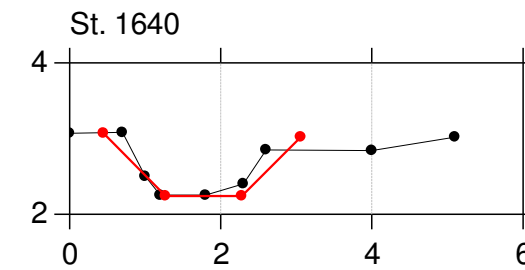
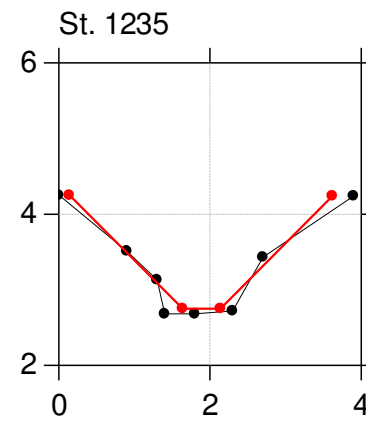
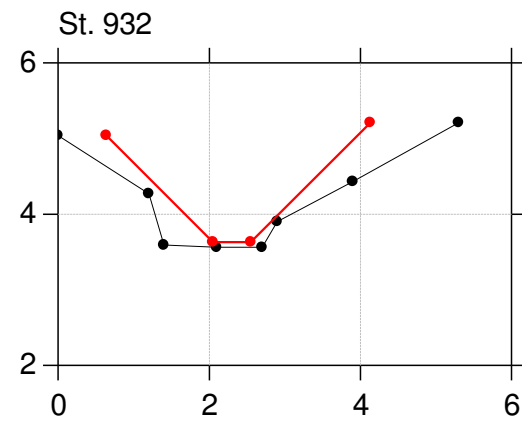
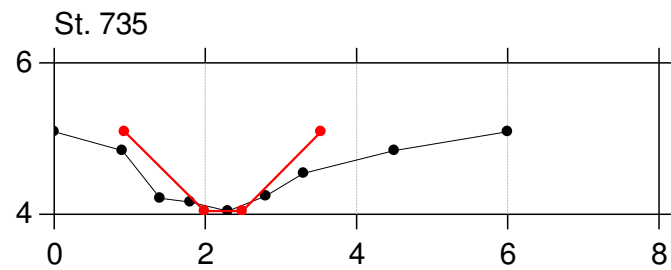
Lodret akse : Kote i m DVR90, skala 1:100

Vandret akse : Afstand i m, skala 1:100

Tværsnitsprofiler

Opmåling 2014 vs

—●— Regulativ 2001
—●— Opmålt af Orbicon marts 2015



Stistrup Møllebæk

Regulativrevision 2018

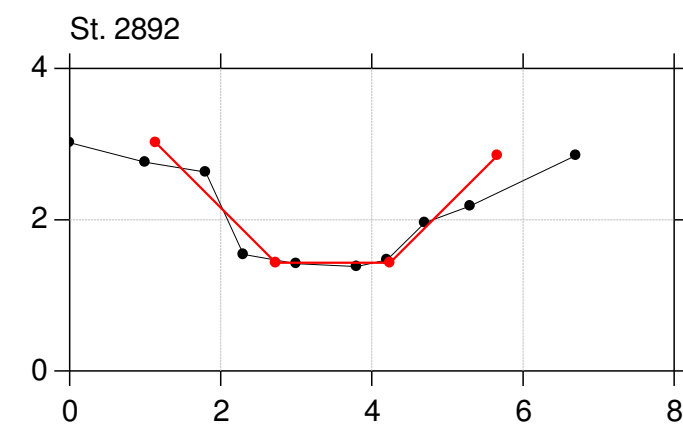
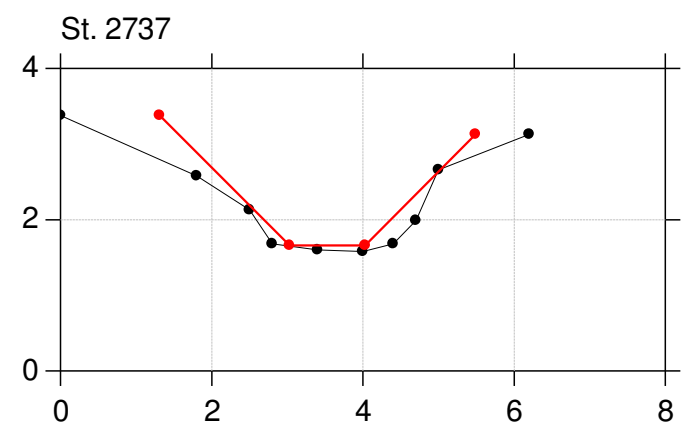
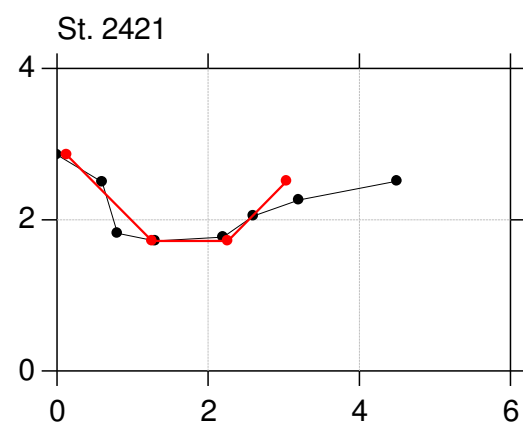
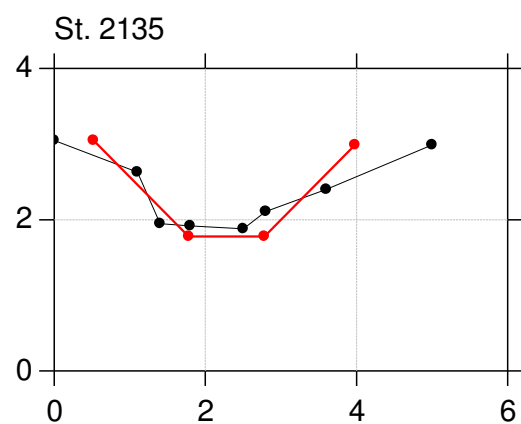
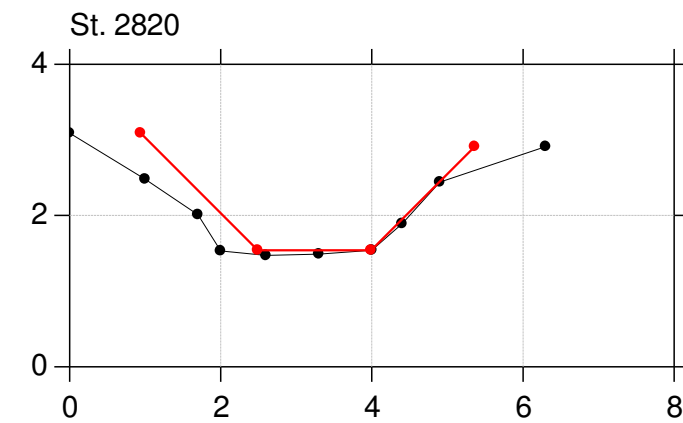
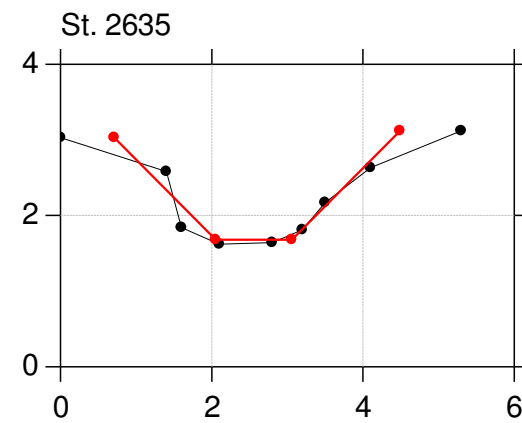
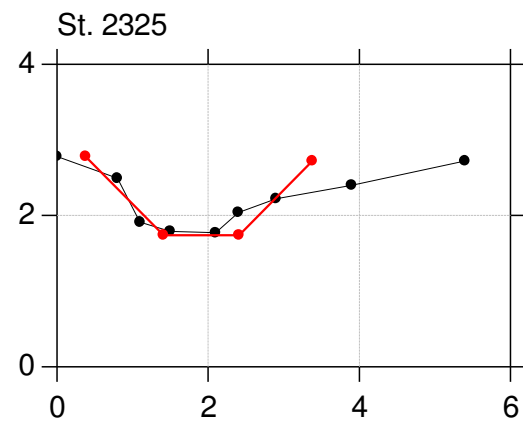
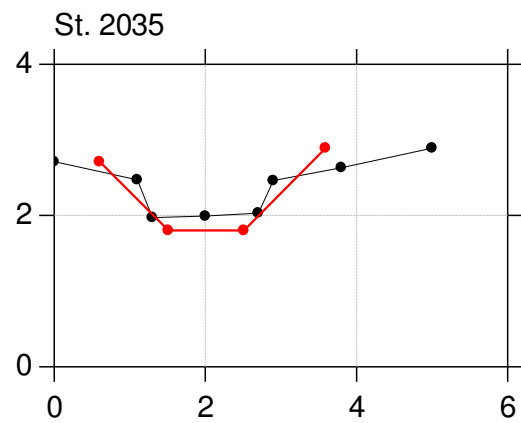
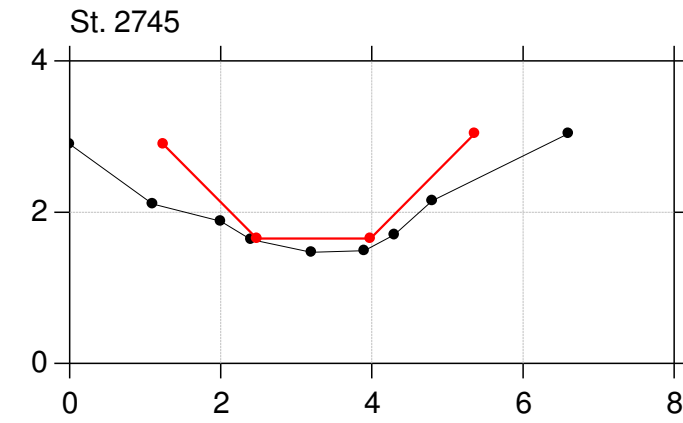
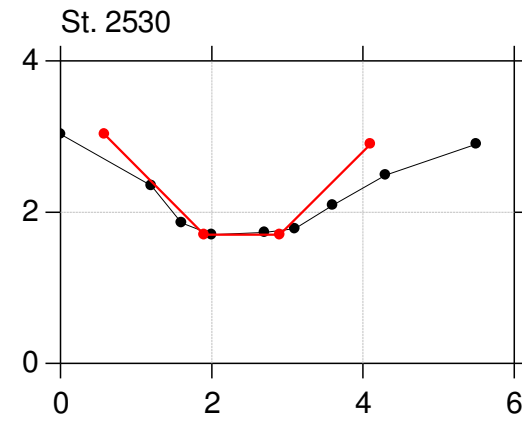
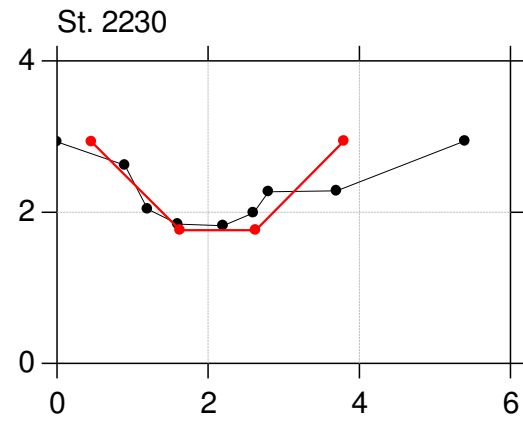
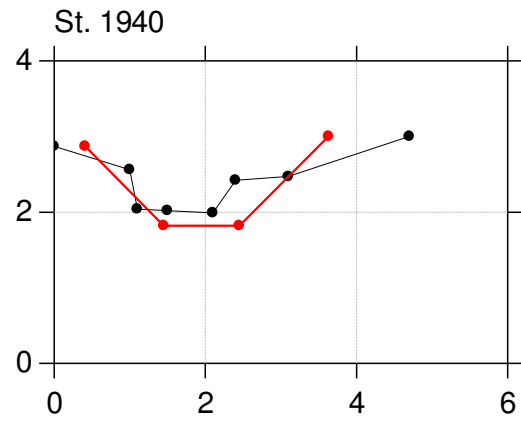
Lodret akse : Kote i m DVR90, skala 1:100

Vandret akse : Afstand i m, skala 1:100

Tværsnitsprofiler

Opmåling 2014 vs

—●— Regulativ 2001
—●— Opmålt af Orbicon marts 2015



Stistrup Møllebæk

Regulativrevision 2018

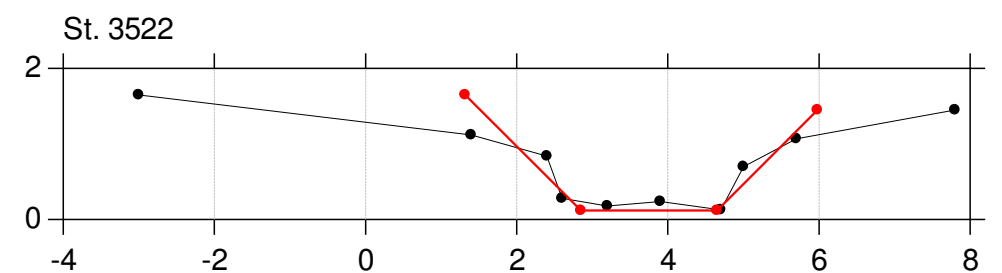
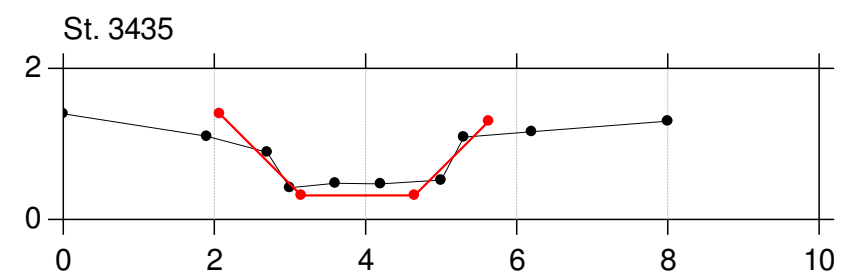
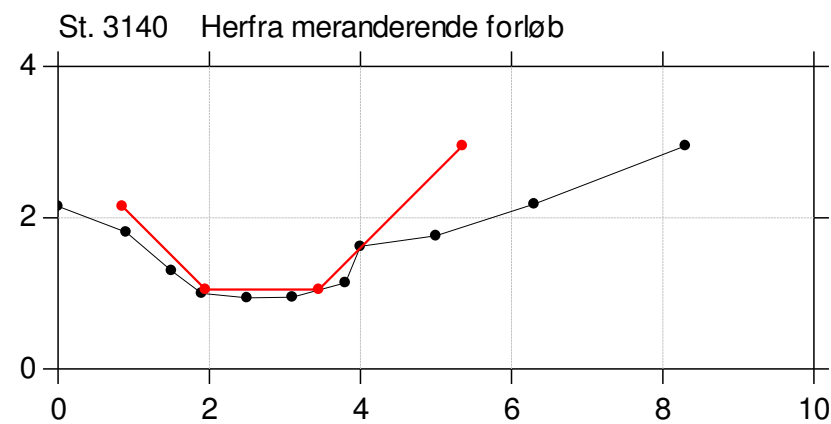
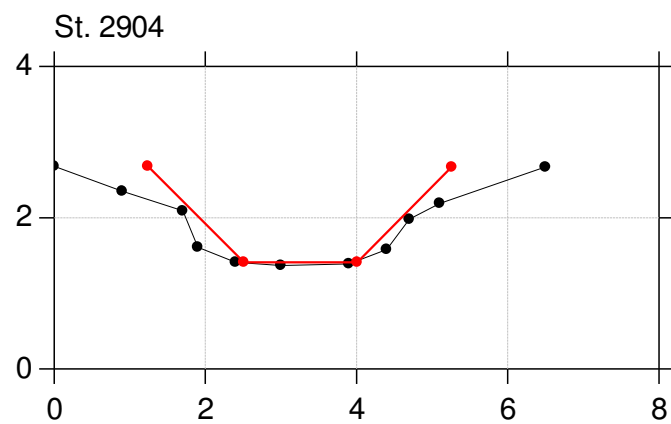
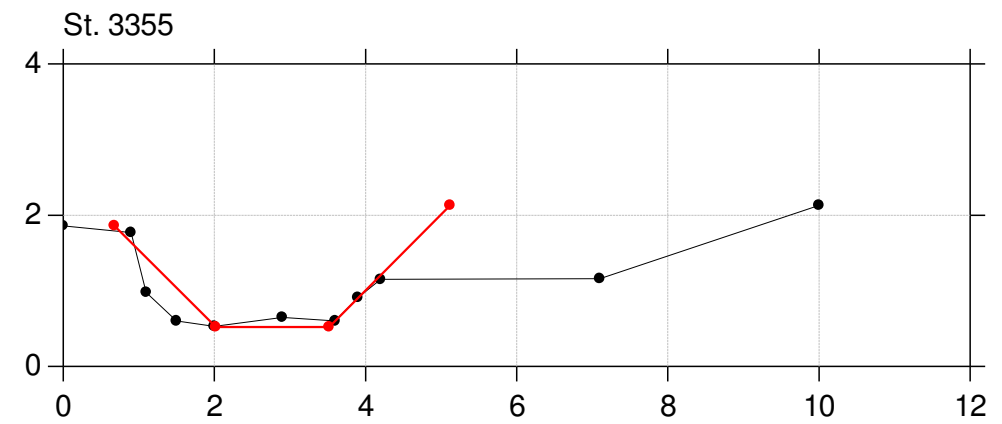
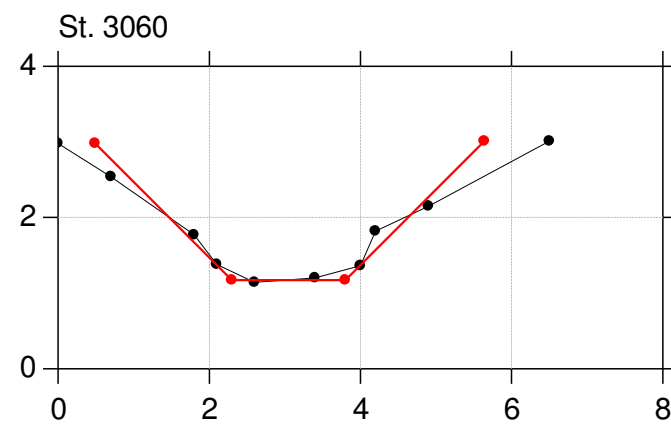
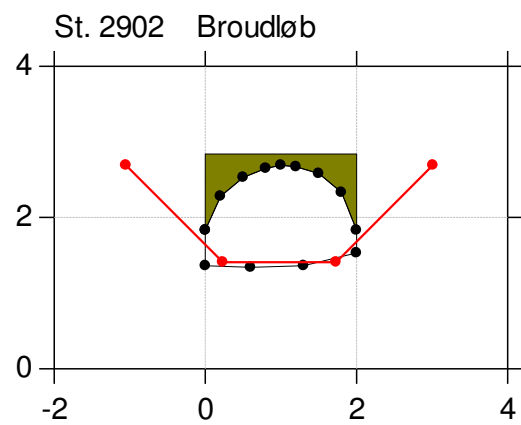
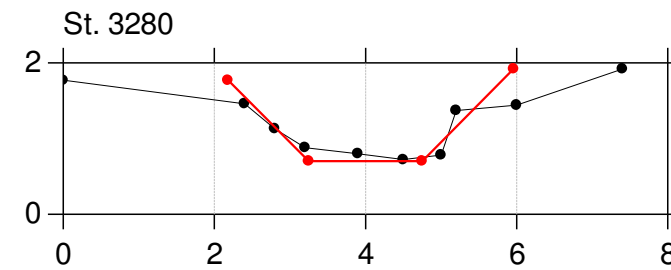
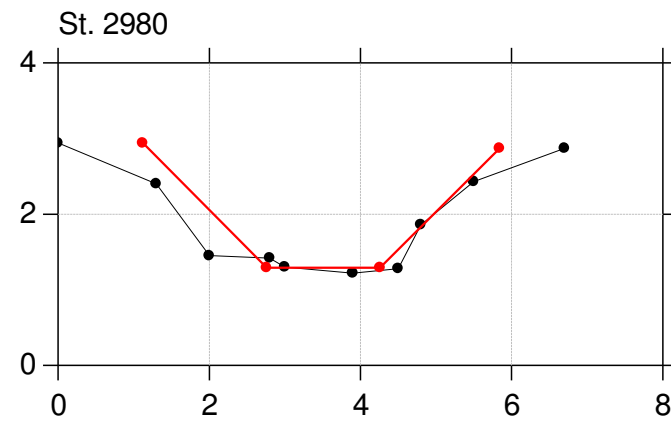
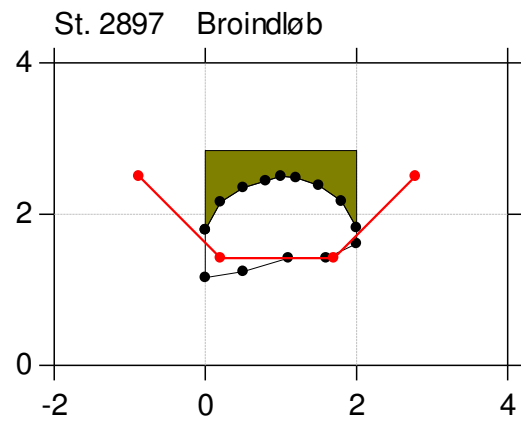
Lodret akse : Kote i m DVR90, skala 1:100

Vandret akse : Afstand i m, skala 1:100

Tværsnitsprofiler

Opmåling 2014 vs

—●— Regulativ 2001
—●— Opmålt af Orbicon marts 2015



Stistrup Møllebæk

Regulativrevision 2018

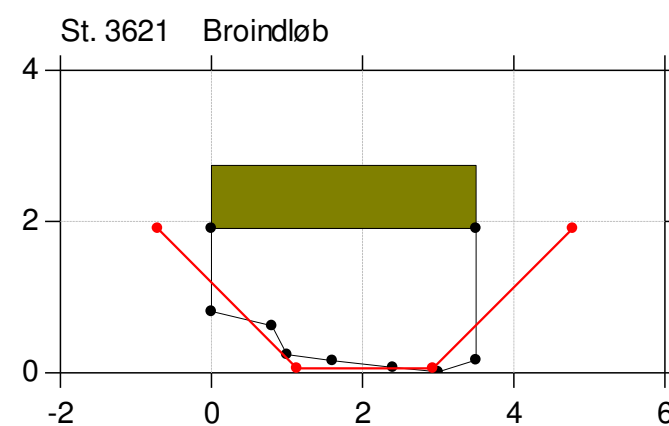
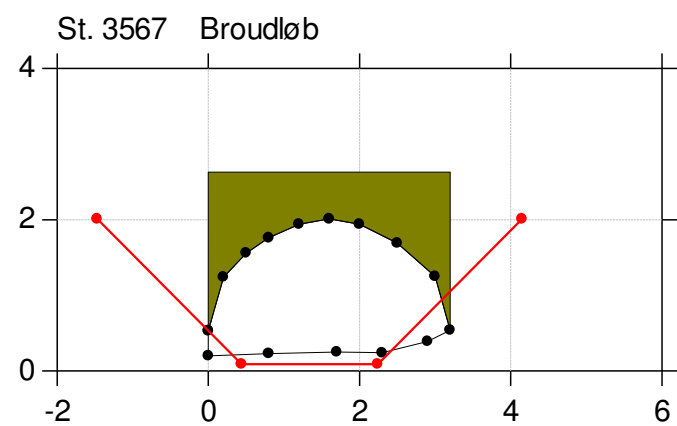
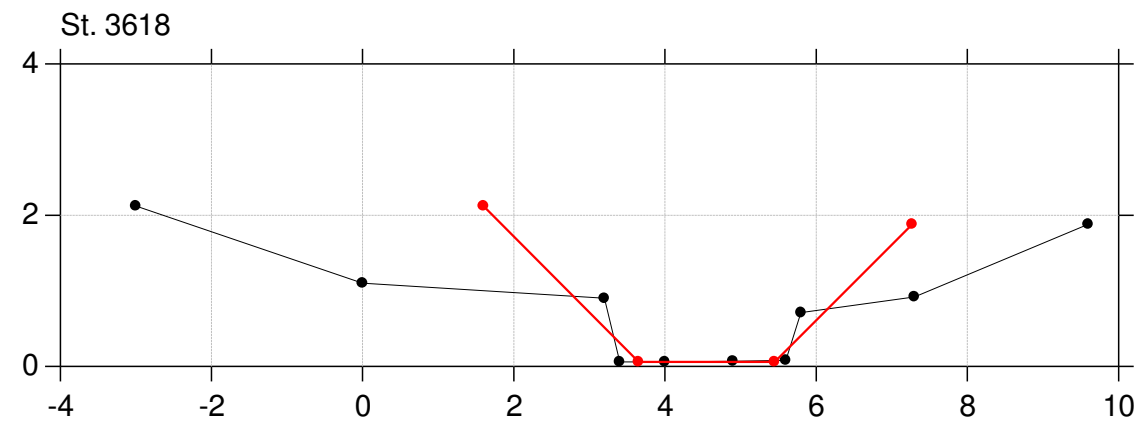
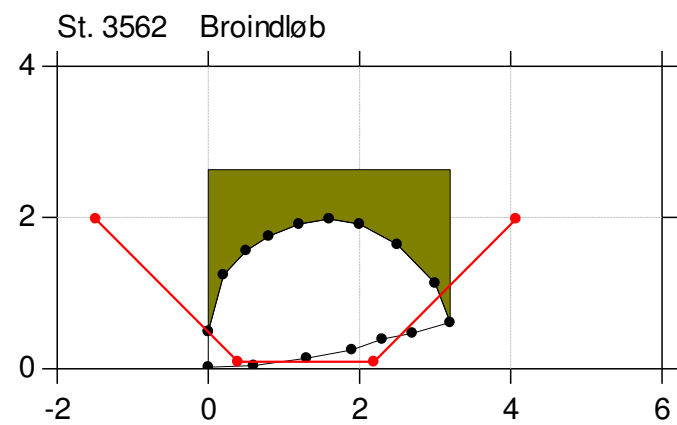
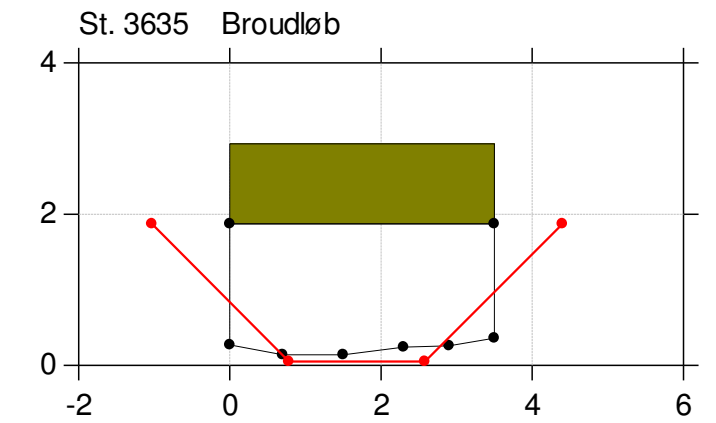
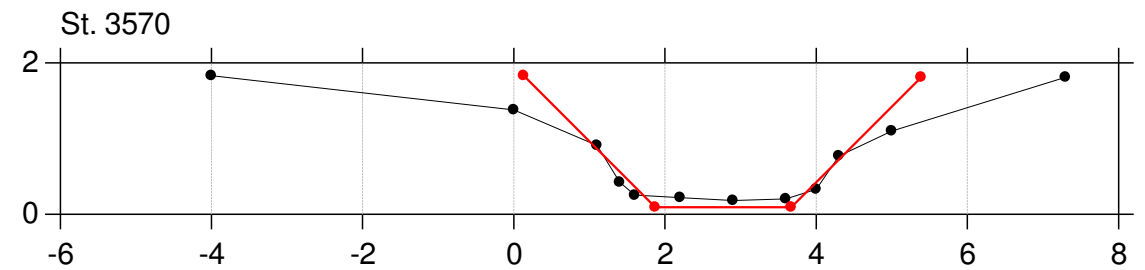
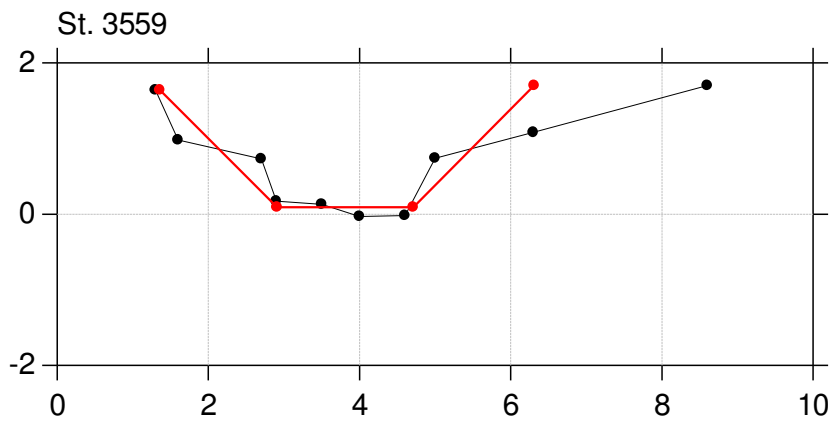
Lodret akse : Kote i m DVR90, skala 1:100

Vandret akse : Afstand i m, skala 1:100

Tværsnitsprofiler

Opmåling 2014 vs

—●— Regulativ 2001
—●— Opmålt af Orbicon marts 2015



Stistrup Møllebæk

Regulativrevision 2018

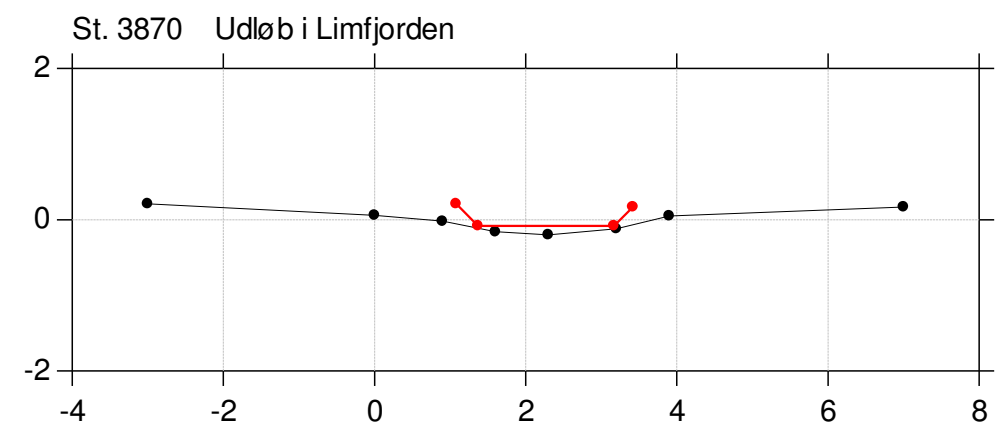
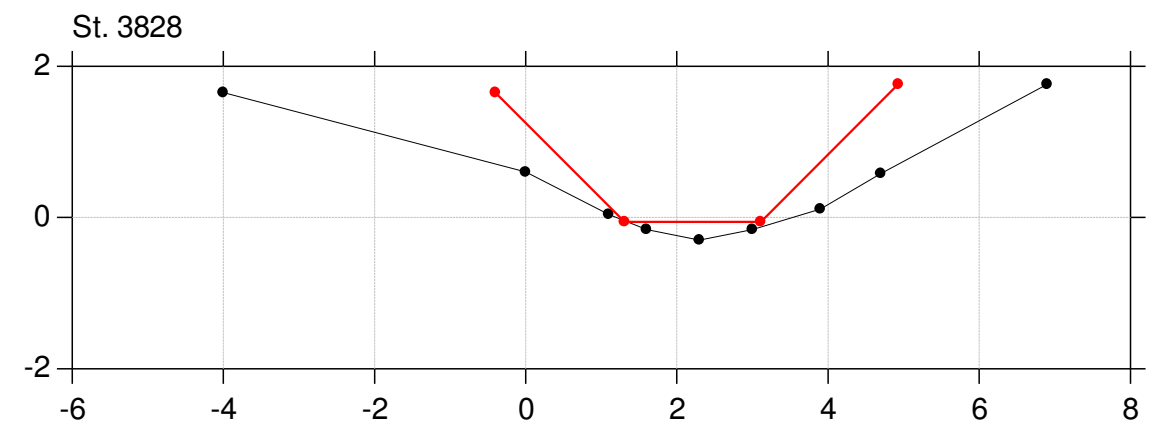
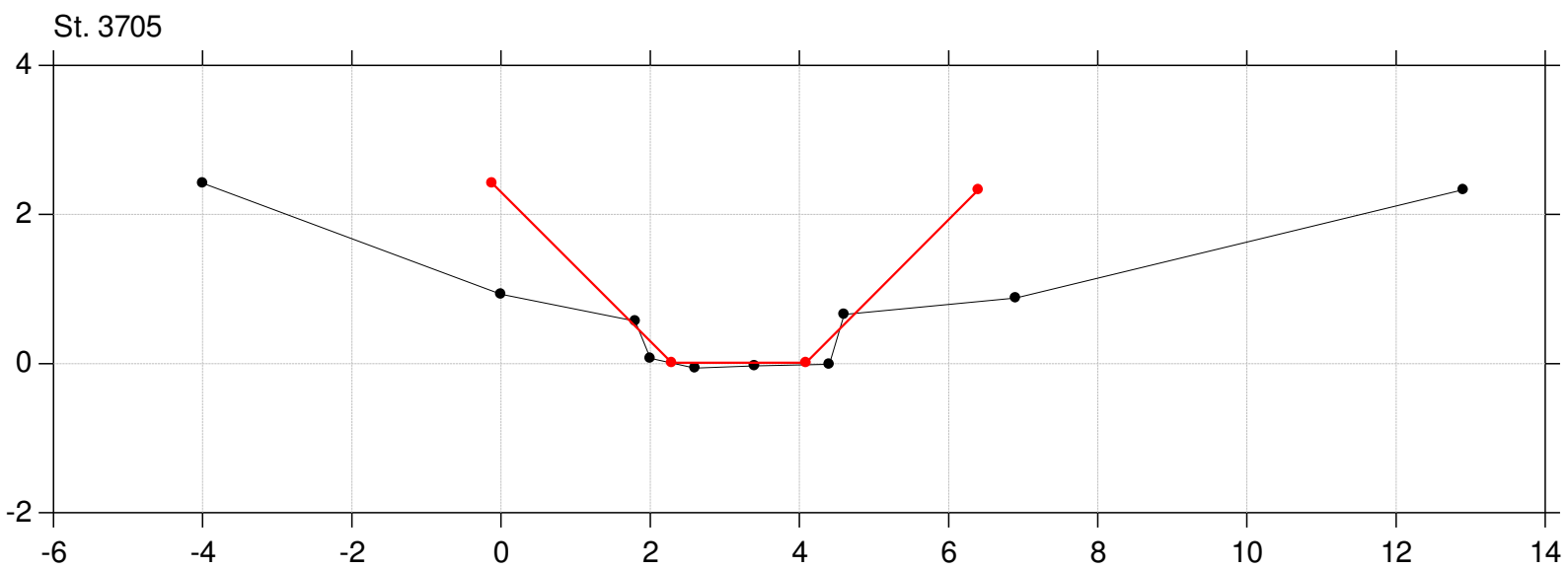
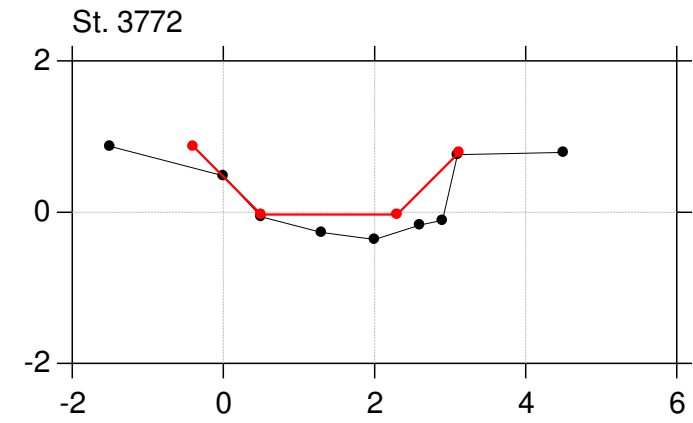
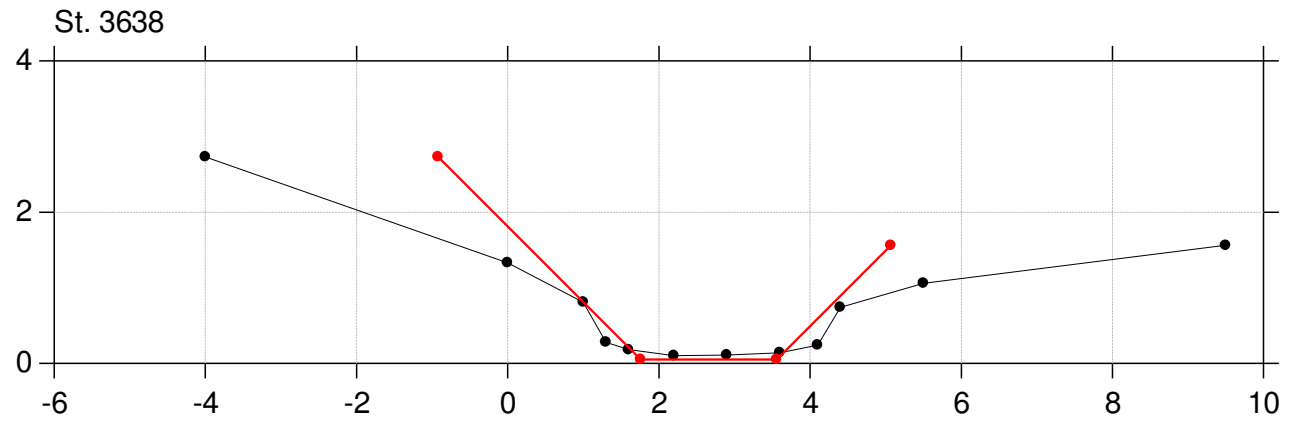
Lodret akse : Kote i m DVR90, skala 1:100

Vandret akse : Afstand i m, skala 1:100

Tværsnitsprofiler

Opmåling 2014 vs

—●— Regulativ 2001
—●— Opmålt af Orbicon marts 2015



Stistrup Møllebæk

Regulativrevision 2018

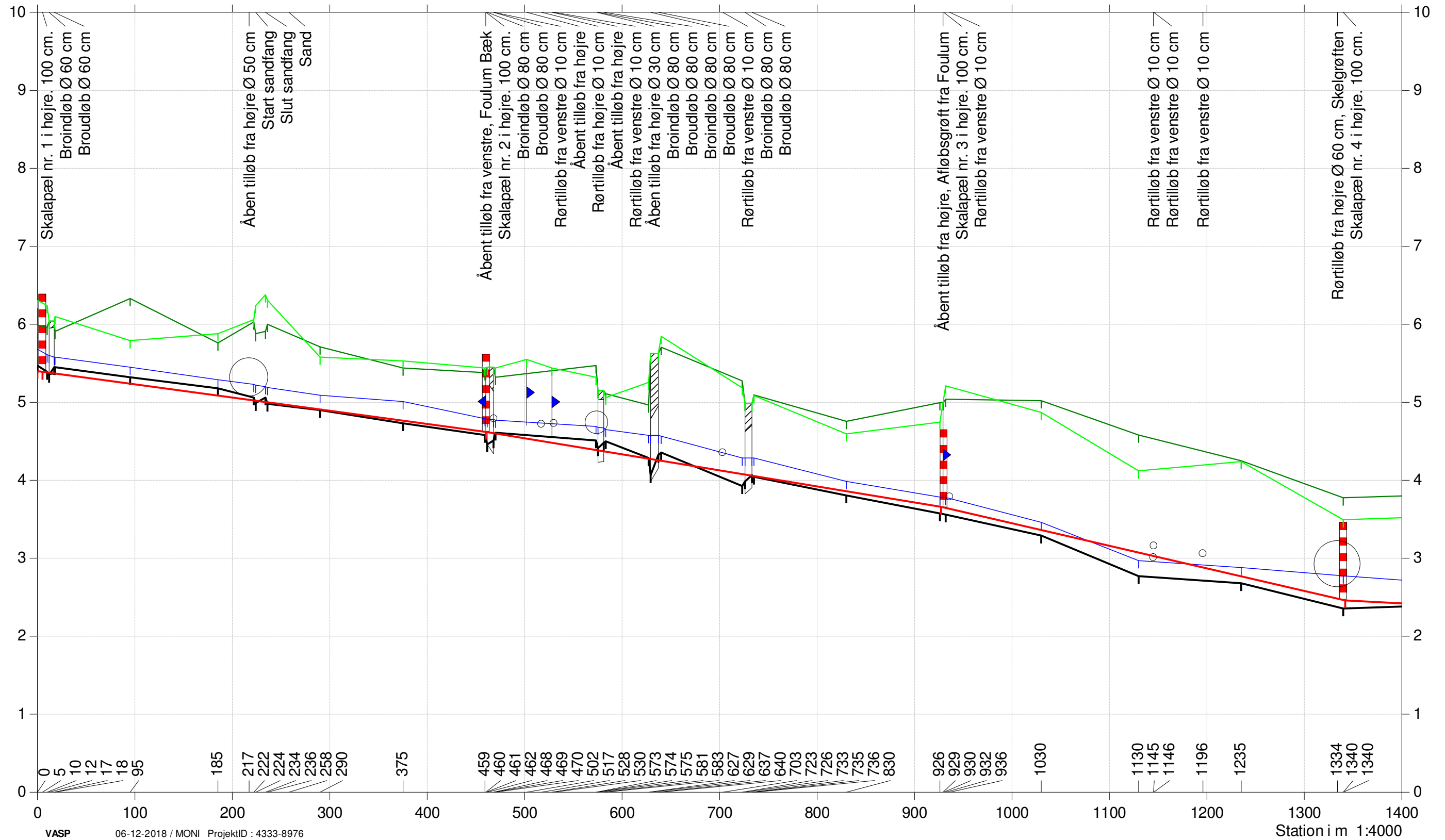
Opmålt af Orbicon marts 2015
versus regulativforslag



Bilag 3

- Terræn højre
- Terræn venstre
- Opmålt vandspejl
- Opmålt bund
- Regulativforslag

Kote i m DVR90 1:50



Stistrup Møllebæk

Regulativrevision 2018

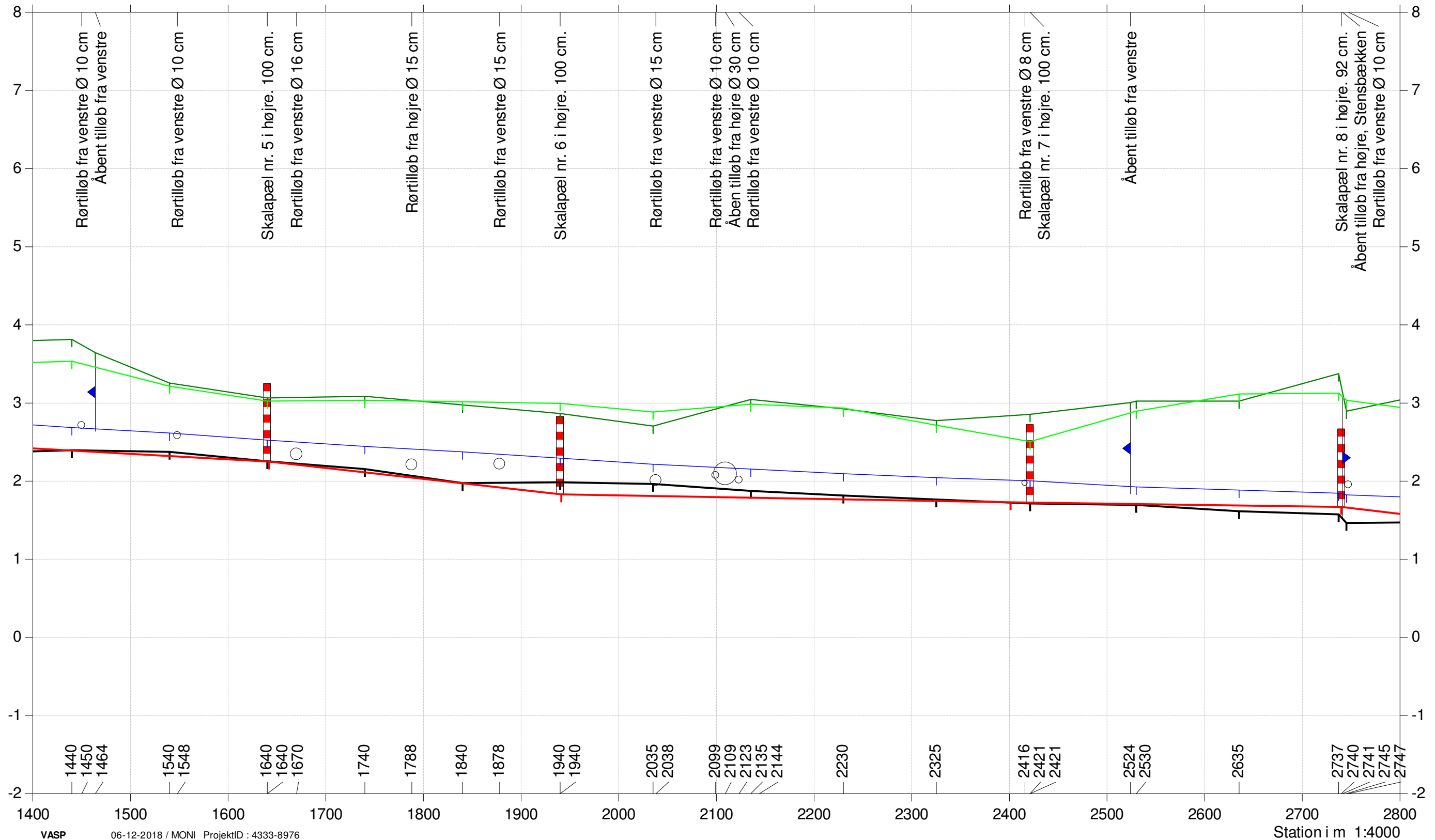
Opmålt af Orbicon marts 2015
versus regulativforslag



Bilag 3

- Terræn højre
- Terræn venstre
- Opmålt vandspejl
- Opmålt bund
- Regulativforslag

Kote i m DVR90 1:50



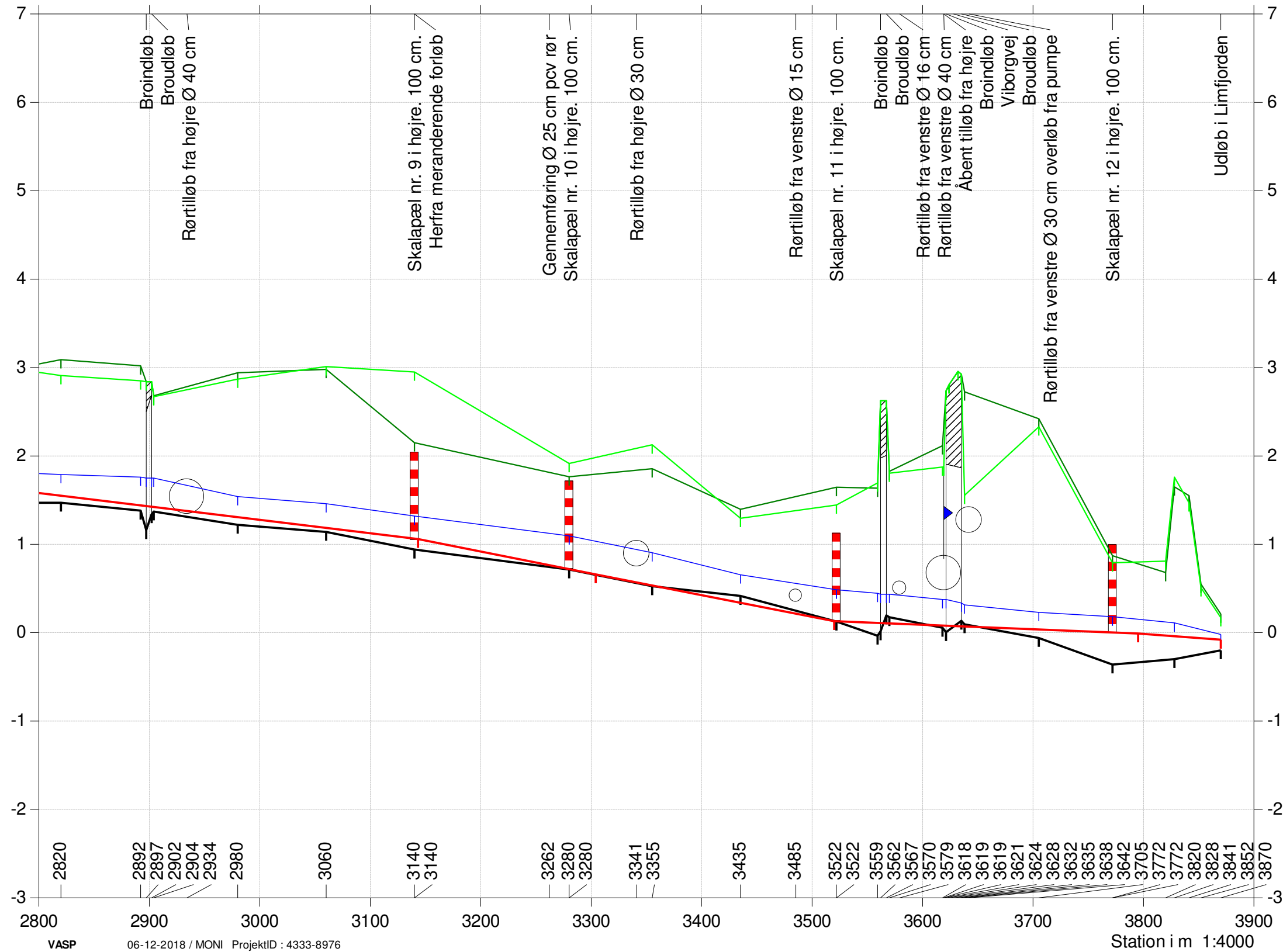
Stistrup Møllebæk

Regulativrevision 2018

Opmålt af Orbicon marts 2015
versus regulativforslag

- Terræn højre
- Terræn venstre
- Opmålt vandspejl
- Opmålt bund
- Regulativforslag

Kote i m DVR90 1:50



Stistrup Møllebæk

Regulativrevision 2018

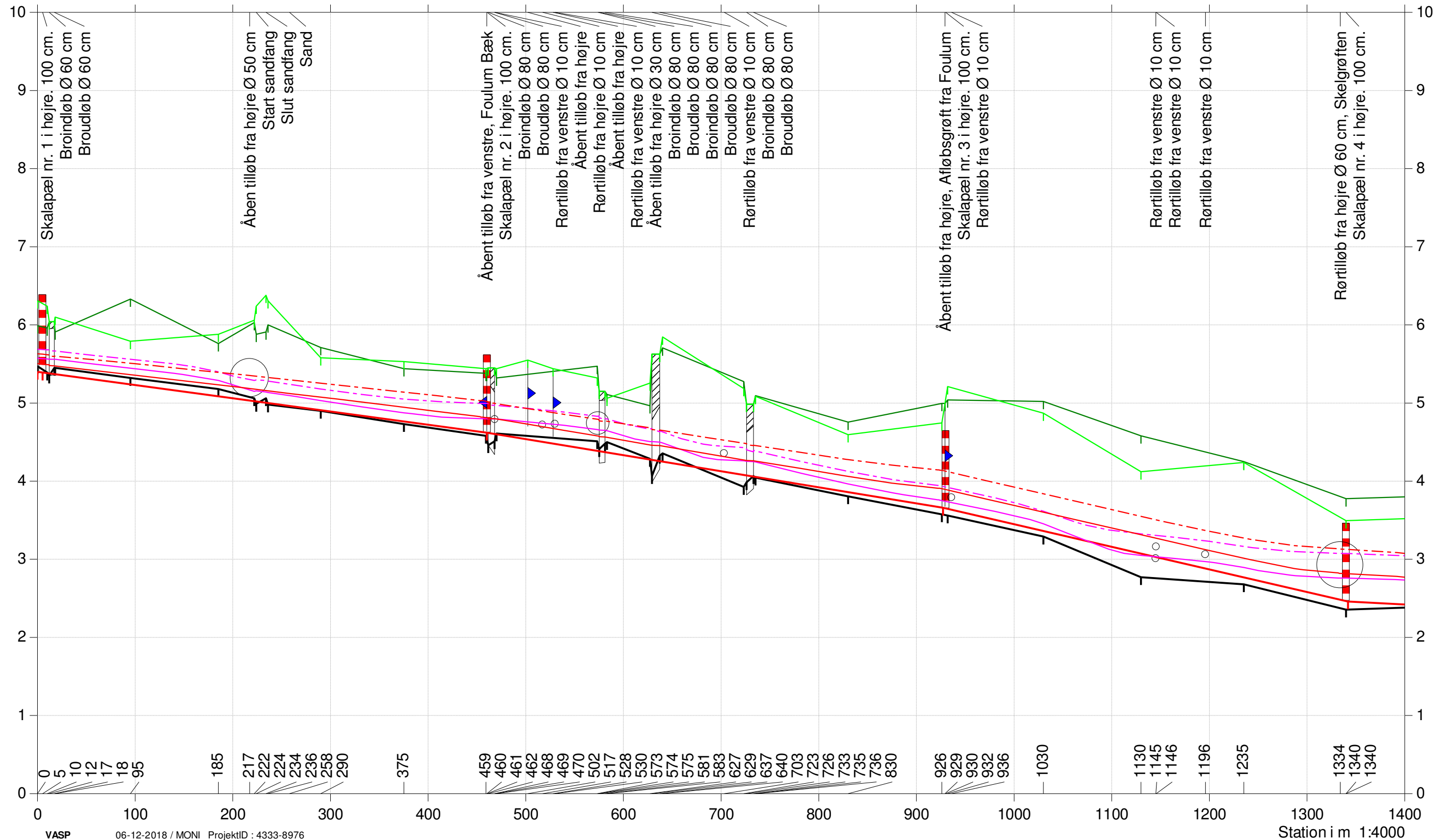
Beregnete vandspejl for opmåling 2015 versus regulativforslag



Bilag 4

- Regulativforslag
- Terræn højre
- Terræn venstre
- Opmålt bund
- - - Vintermedianmax, regulativforslag
- Vintermiddel, regulativforslag
- - - Vintermedianmax, opmåling
- Vintermiddel, opmåling

Kote i m DVR90 1:50



Stistrup Møllebæk

Regulativrevision 2018

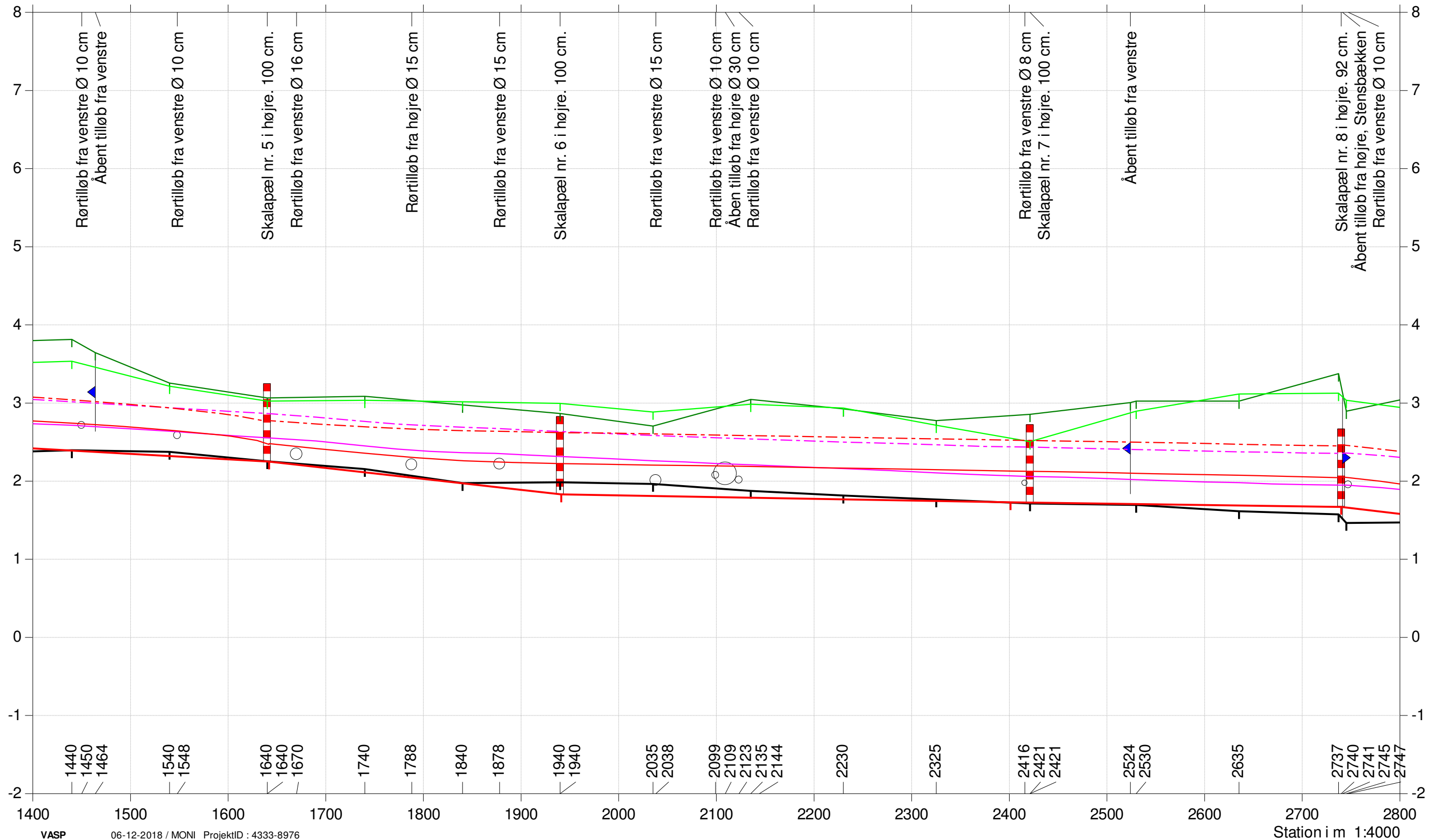
Beregnete vandspejl for
opmåling 2015 versus
regulativforslag



Bilag 4

- Regulativforslag
- Terræn højre
- Terræn venstre
- Opmålt bund
- - - Vintermedianmax, regulativforslag
- Vintermiddel, regulativforslag
- - - Vintermedianmax, opmåling
- Vintermiddel, opmåling

Kote i m DVR90 1:50



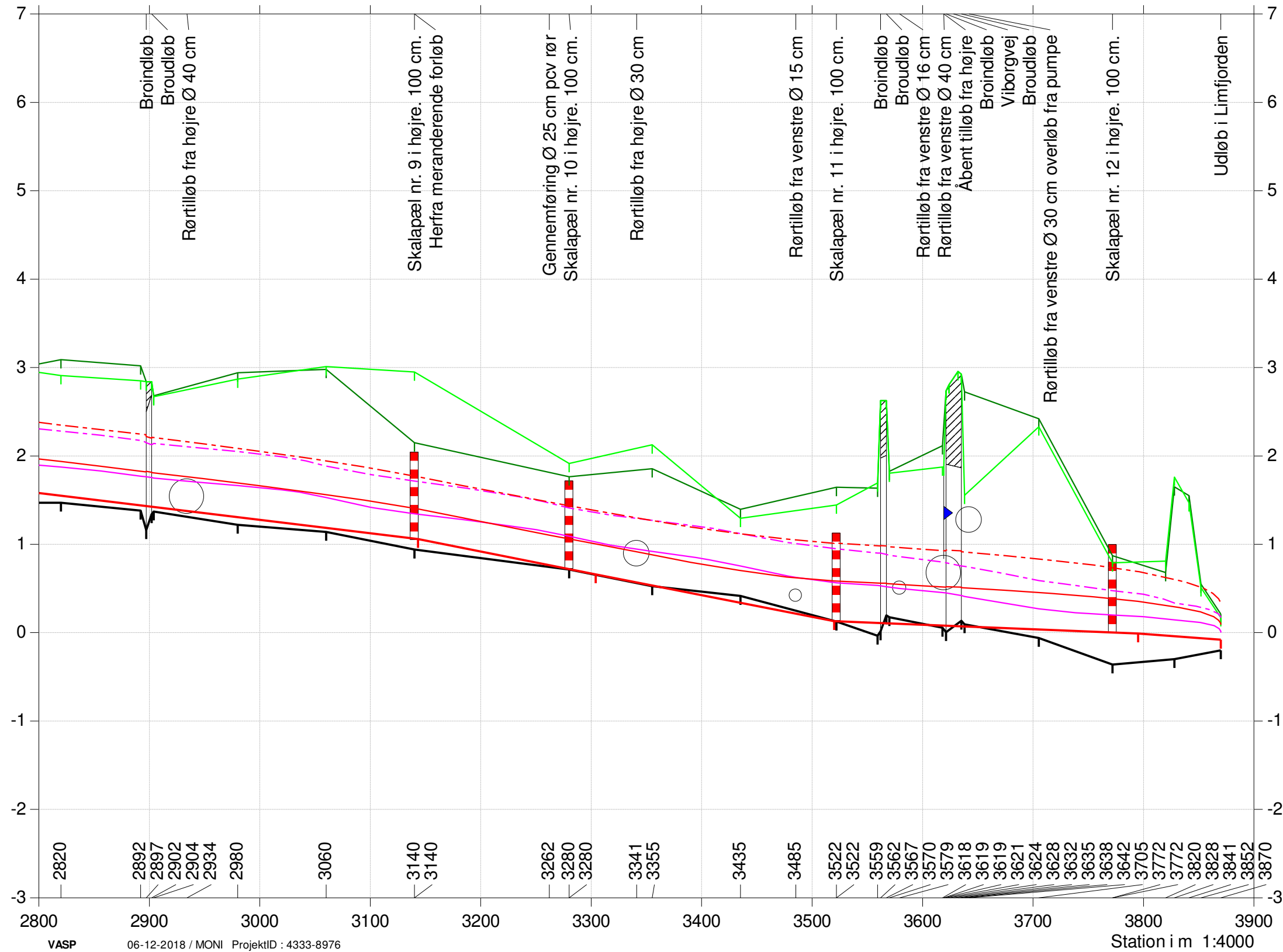
Stistrup Møllebæk

Regulativrevision 2018

Beregnete vandspejl for opmåling 2015 versus regulativforslag

- Regulativforslag
- Terræn højre
- Terræn venstre
- Opmålt bund
- - - Vintermedianmax, regulativforslag
- Vintermiddel, regulativforslag
- - - Vintermedianmax, opmåling
- Vintermiddel, opmåling

Kote i m DVR90 1:50



Stistrup Møllebæk

Regulativrevision 2018

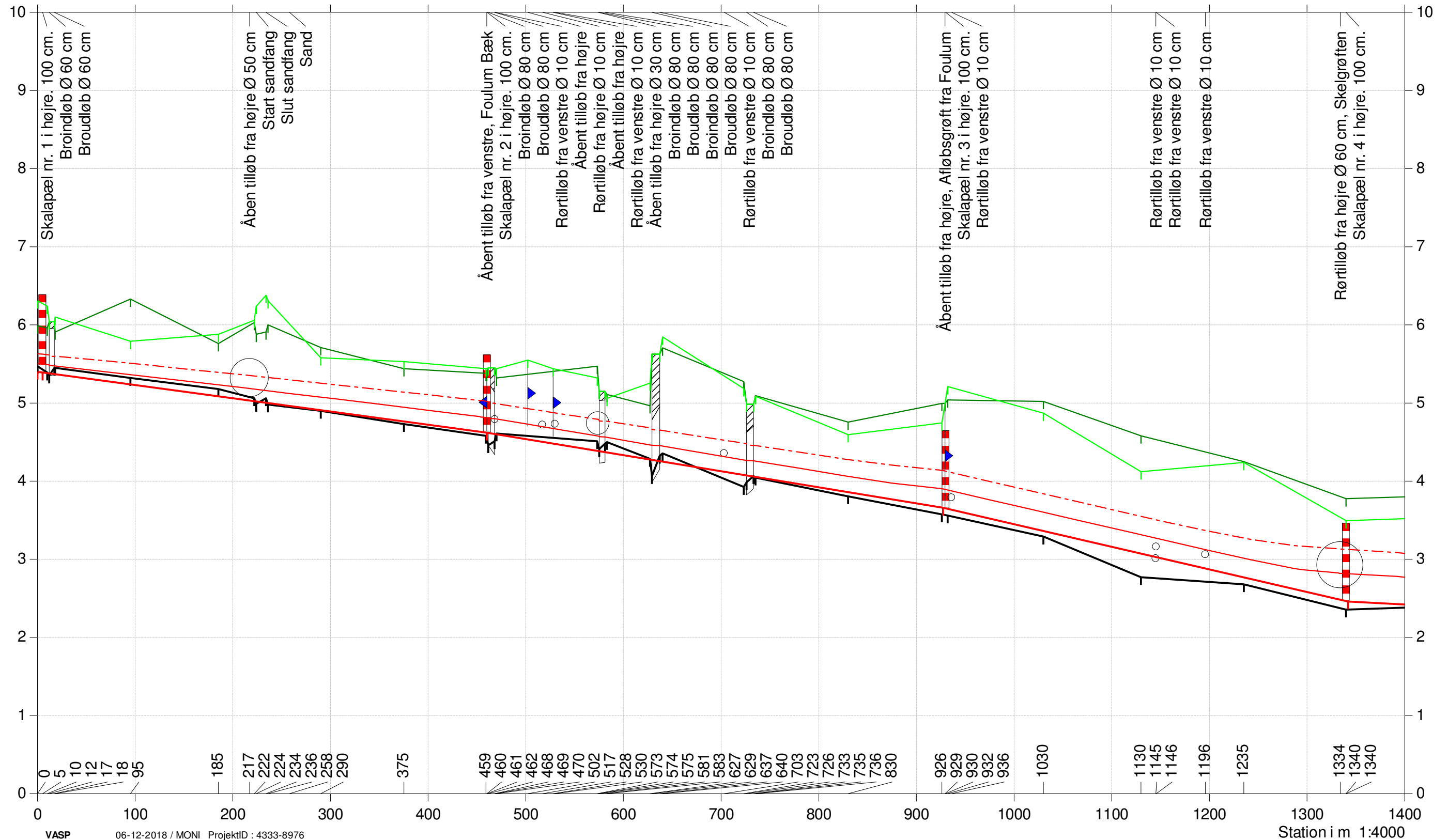
Beregneede vandspejl for regulativforslag



Bilag 5

- Regulativforslag
- Terræn højre
- Terræn venstre
- Opmålt bund
- - - Vintermedianmax, regulativforslag
- Vintermiddel, regulativforslag

Kote i m DVR90 1:50



Stistrup Møllebæk

Regulativrevision 2018

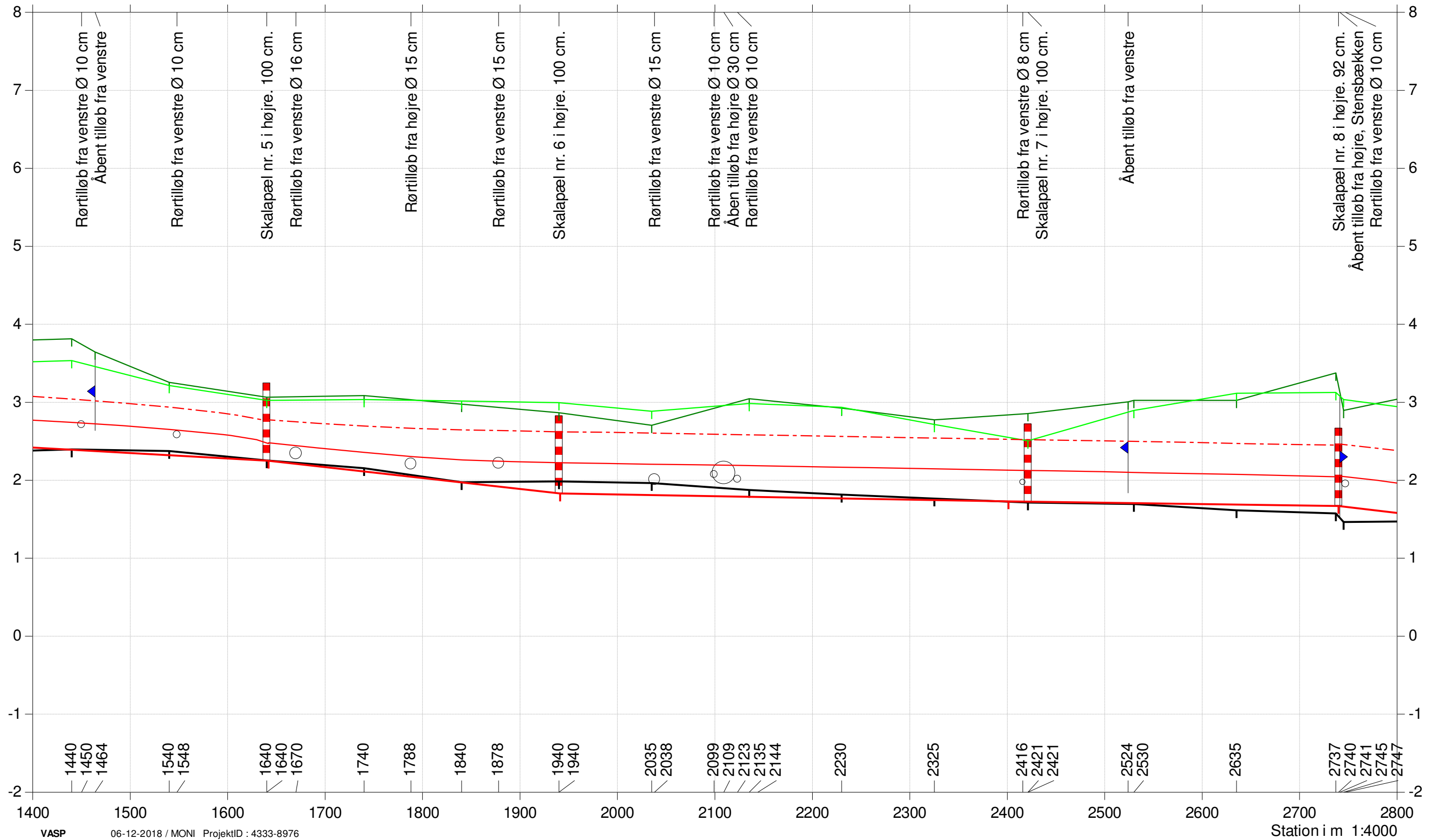
Beregnete vandspejl for regulativforslag



Bilag 5

- Regulativforslag
- Terræn højre
- Terræn venstre
- Opmålt bund
- - - Vintermedianmax, regulativforslag
- Vintermiddel, regulativforslag

Kote i m DVR90 1:50



Stistrup Møllebæk

Regulativrevision 2018

Beregnete vandspejl for
regulativforslag

- Regulativforslag
- Terræn højre
- Terræn venstre
- Opmålt bund
- - - Vintermedianmax, regulativforslag
- Vintermiddel, regulativforslag

Kote i m DVR90 1:50

